










**Detailed Maps for Vertical Mixed Use
Opt-in/Opt Out Process
Grid Page: BE29**

Legend

-  Planning Areas
-  Core Transit Corridor
-  Future Core Transit Corridor
-  Vertical Mixed Use Overlay District ("Opt-out")
-  VMU Residentially Used Properties ("Opt-in")
-  Mixed Use Combining Districts ("Opt-in")
-  TCAD Parcels



Produced by City of Austin Neighborhood Planning and Zoning Dept., October 21, 2006. This map has been produced by the City of Austin for the sole purpose of aiding regional planning and is not warranted for any other use. No warranty is made regarding its accuracy or completeness.
Vertical Mixed Use Map Grids Black and White.mxd